



Source: Base Data Supplied by the Massachusetts Department of Environmental Protection (DEP), Executive Office of Environmental Affairs, MassGIS, with Interpretation by Consultant Team.

- Federal or State Conservation Area
- Industrial (Proposed or Existing)
- Commercial/Business (Proposed or Existing)
- Existing Fort Devens Reservation
- River
- Town Boundary
- Interstate Highway
- Major Road
- Railroad Line
- Commuter Rail Station

EDAW / VHB
LAND BANK **Devens Base Reuse Center**
 Ayer • Harvard • Lancaster • Shirley

Figure 1
Regional Context

November, 1994

 15 130 Acres

NORTH POST	
ARMY AREA	10%
ZONE II AREA	20%
AQUIFER AREA	90%

WILLOW BROOK	
ARMY AREA	0%
ZONE II AREA	15%
AQUIFER AREA	55%

NASHUA RIVER	
ARMY AREA	15%
ZONE II AREA	5%
AQUIFER AREA	20%

INDUSTRIAL	
ARMY AREA	0%
ZONE II AREA	35%
AQUIFER AREA	80%

MIRROR LAKE	
ARMY AREA	35%
ZONE II AREA	45%
AQUIFER AREA	55%

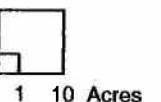

Source: Base Data Supplied by the Massachusetts Department of Environmental Protection (DEP), Executive Office of Environmental Affairs, MassGIS, with Interpretation by Consultant Team.

- 64 Study Areas (SA)
- 32 Areas of Contamination (AOC)
- 58 No Further Action (NFA)
- 9 BRAC Closure Actions (NFA - CERCLA)
- ▲ State Listed Confirmed Disposal Sites
- Department of Defense Enclave
- Approximate Limits of Aquifer
- CERCLA SA's & AOC's in Vicinity of Shepley's Hill Landfill
- Zone Lines
- Zone II Safe Yield Pumpage, ETA 1994
- Zone II Permitted Pumpage, ETA 1994

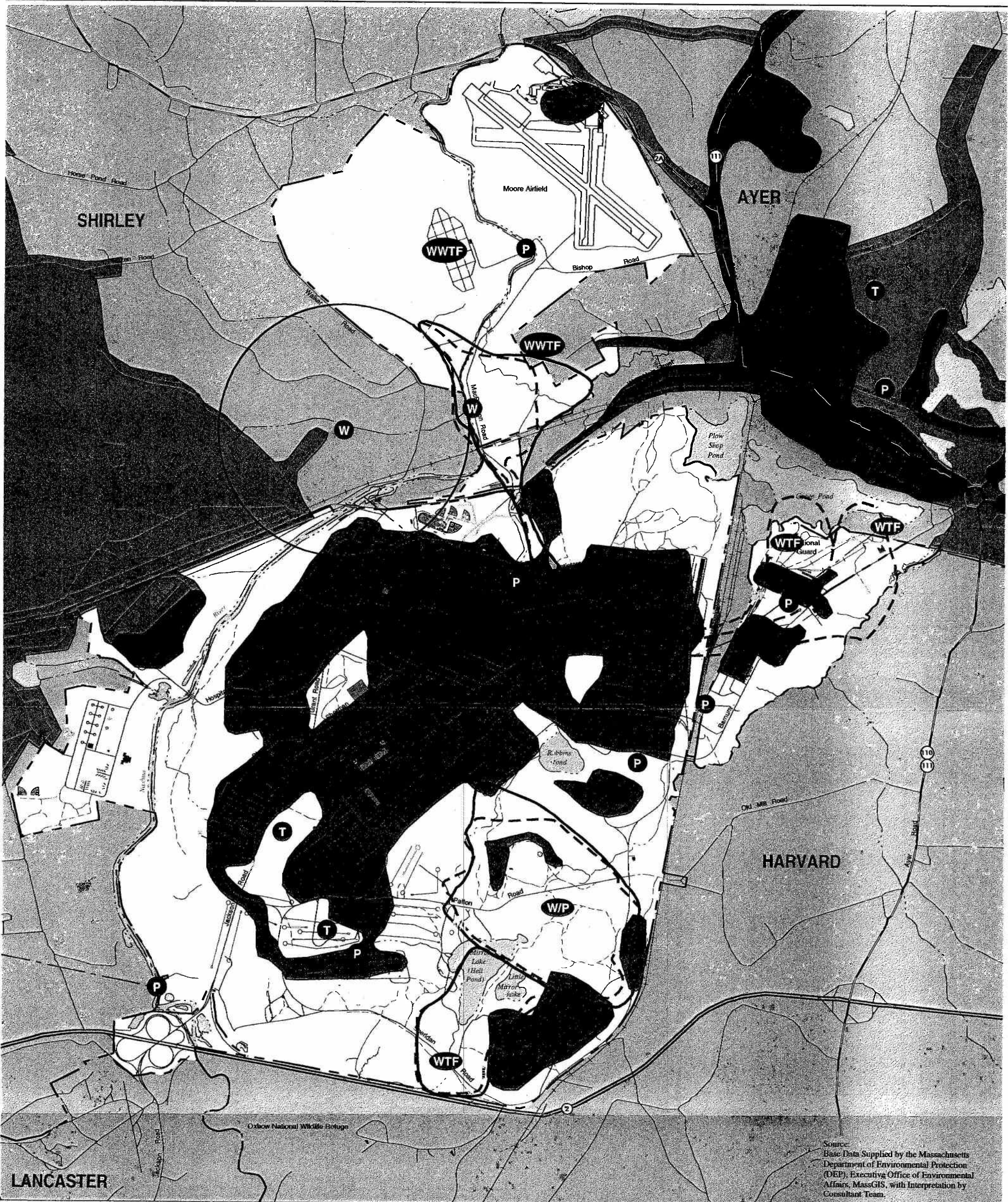
EDAW/VHB
LAND BANK
 Devens Base Reuse Center
 Ayer • Harvard • Lancaster • Shirley

Figure 2
Reuse Implications From Superfund Sites & Aquifers

November, 1994



Note: The number of AOC's, SA's, NFA's NFA's-Closure required, based on AEC database, December 1993.



Source: Base Data Supplied by the Massachusetts Department of Environmental Protection (DEP), Executive Office of Environmental Affairs, MassGIS, with Interpretation by Consultant Team.

- WWTf** Wastewater Treatment Facility
- P** Sanitary Sewer Pump Station
- WTF** Well and Water Treatment Facility
- P** Water Pump Station
- W** Well
- T** Water Tank or Standpipe
- Region Serviced by Both Water and Sewer Systems**
- Region Serviced by Public Water System**
- Region Serviced by Sanitary Sewer System**
- Zone II Safe Yield Pumpage, ETA 1994
- - - Zone II Permitted Pumpage, ETA 1994
- Interim Zone II

EDAW / VHB
LAND BANK Devens Base Reuse Center
 Ayer • Harvard • Lancaster • Shirley

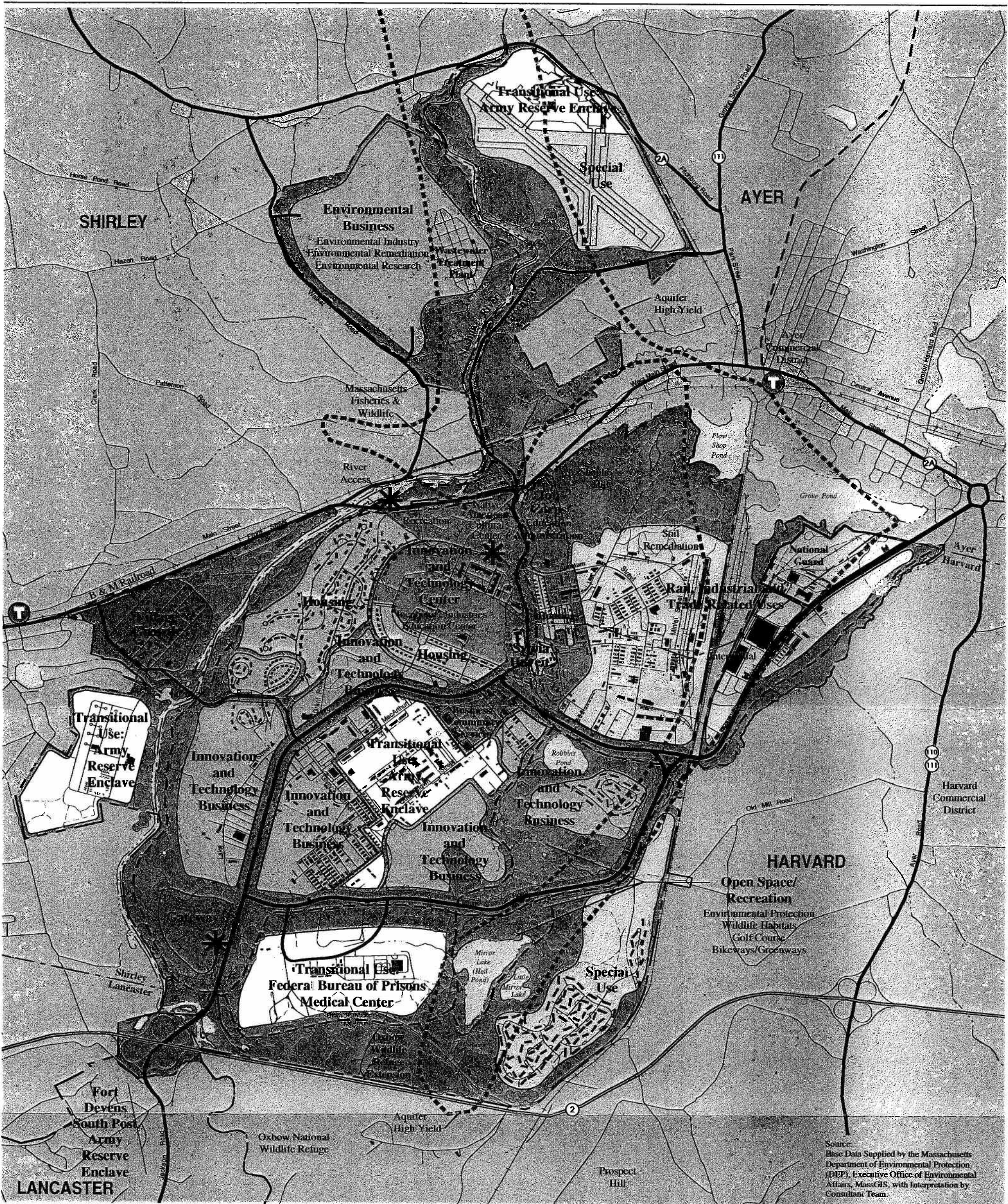
Figure 3
Water & Sanitary Sewer Service Areas

November, 1994

↑

0 1000 2000 Feet

1 10 Acres



Source: Base Data Supplied by the Massachusetts Department of Environmental Protection (DEP), Executive Office of Environmental Affairs, MassGIS, with Interpretation by Consultant Team.

- Open Space & Recreation
- Innovation & Technology Business
- Rail, Industrial & Trade-Related Uses
- Environmental Business
- Housing
- Business/Community Services
- Transitional Use Army Reserve Enclave & Federal Bureau of Prisons Medical Center
- Innovation & Technology Center
- Gateway
- Special Use
- High Yield Aquifer
- Conceptual Trails & Bikeways
- Commuter Rail

EDAW/VHB
LAND BANK
 Devens Base Reuse Center
 Ayer • Harvard • Lancaster • Shirley

Figure 4
Devens Reuse Plan

November, 1994

 Note: See Parcel Maps for Delineation of Zoning Districts.
 0 1000 2000 Feet
 1 10 Acres



Source:
Base Data Supplied by the Massachusetts
Department of Environmental Protection
(DEP), Executive Office of Environmental
Affairs, MassGIS, with Interpretation by
Consultant Team.

Fort Devens Boundary

North Nashua
(To Leominster)

Main Stem

Bowers Brook / Nonaicoicus

River

Town Boundary

Interstate Highway


Major Road

Railroad Line

EDAW / VHB
LAND BANK
Devens Base Reuse Center
Ayer • Harvard • Lancaster • Shirley

Figure 5
Drainage Divides

November, 1994



BASINS



Source: Base Data Supplied by the Massachusetts Department of Environmental Protection (DEP), Executive Office of Environmental Affairs, MassGIS, with Interpretation by Consultant Team.

- Fort Devens Boundary
- Outwash Area
- Limit of Sub-Watersheds
- 1** Grove Pond Well Field
- 2** McPherson Well
- 3** Patton Well
- 4** Shebokes Well
- 6** Massachusetts Correctional Institute Wells
- 5** Shirley Village - Patterson Well
- 7** Ayer - Grove Pond Wells (Two Wells) (Emergency Backup)
- 8** Shirley Village - Walker Road Well (Proposed)
- 9** Harvard - Pond Road Well
- 10** Harvard - Bolton Road Well (Emergency Backup)
- 11** Harvard - DPW Well

EDAW / VHB
LAND BANK
Devens Base Reuse Center
 Ayer • Harvard • Lancaster • Shirley

Figure 6
Surficial Geology

November, 1994

 REGAQ